

Davison County

MASTER TRANSPORTATION PLAN

Public Open House

Welcome

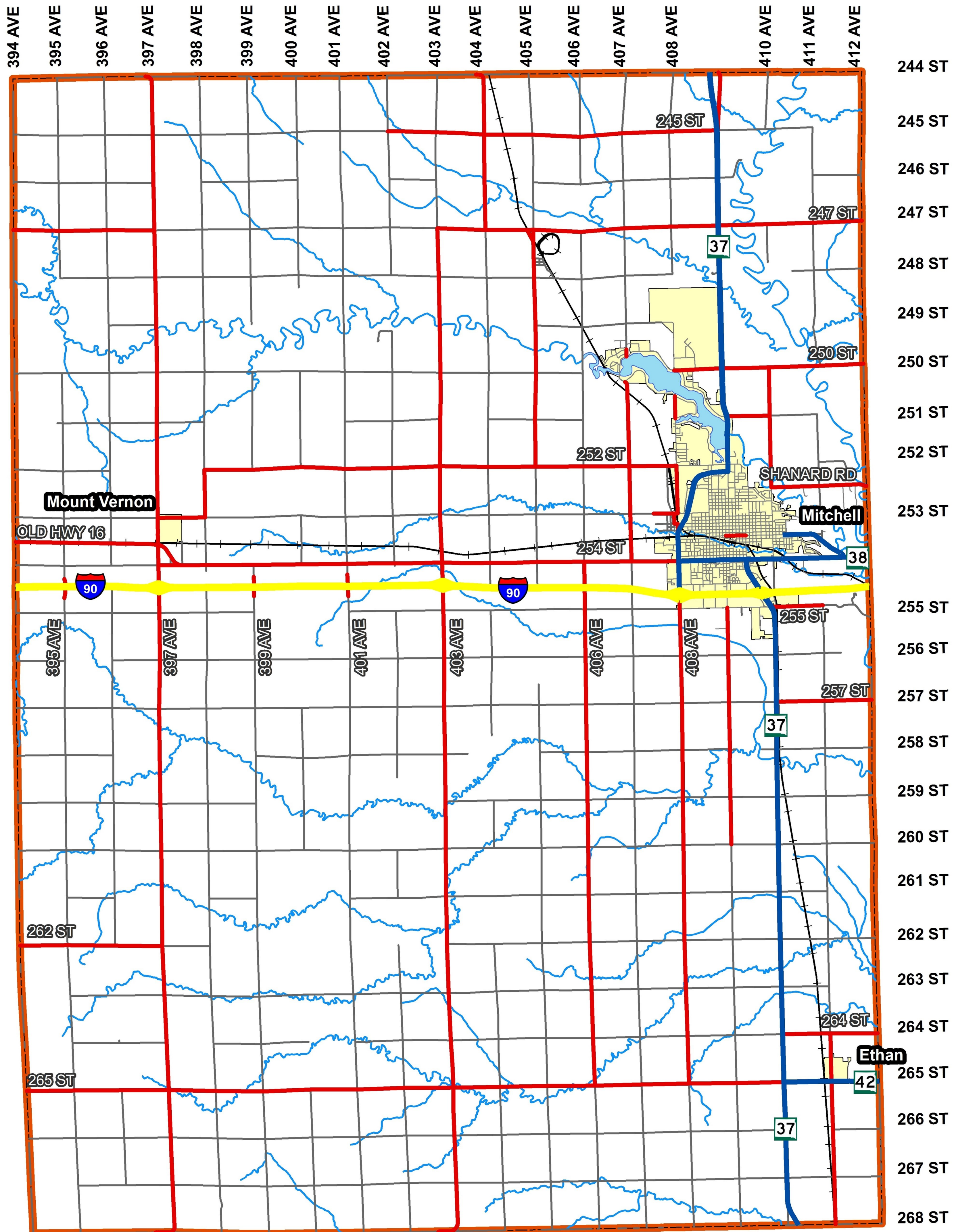
Presentation at 6:00 pm

Please Sign-in at the Registration Table

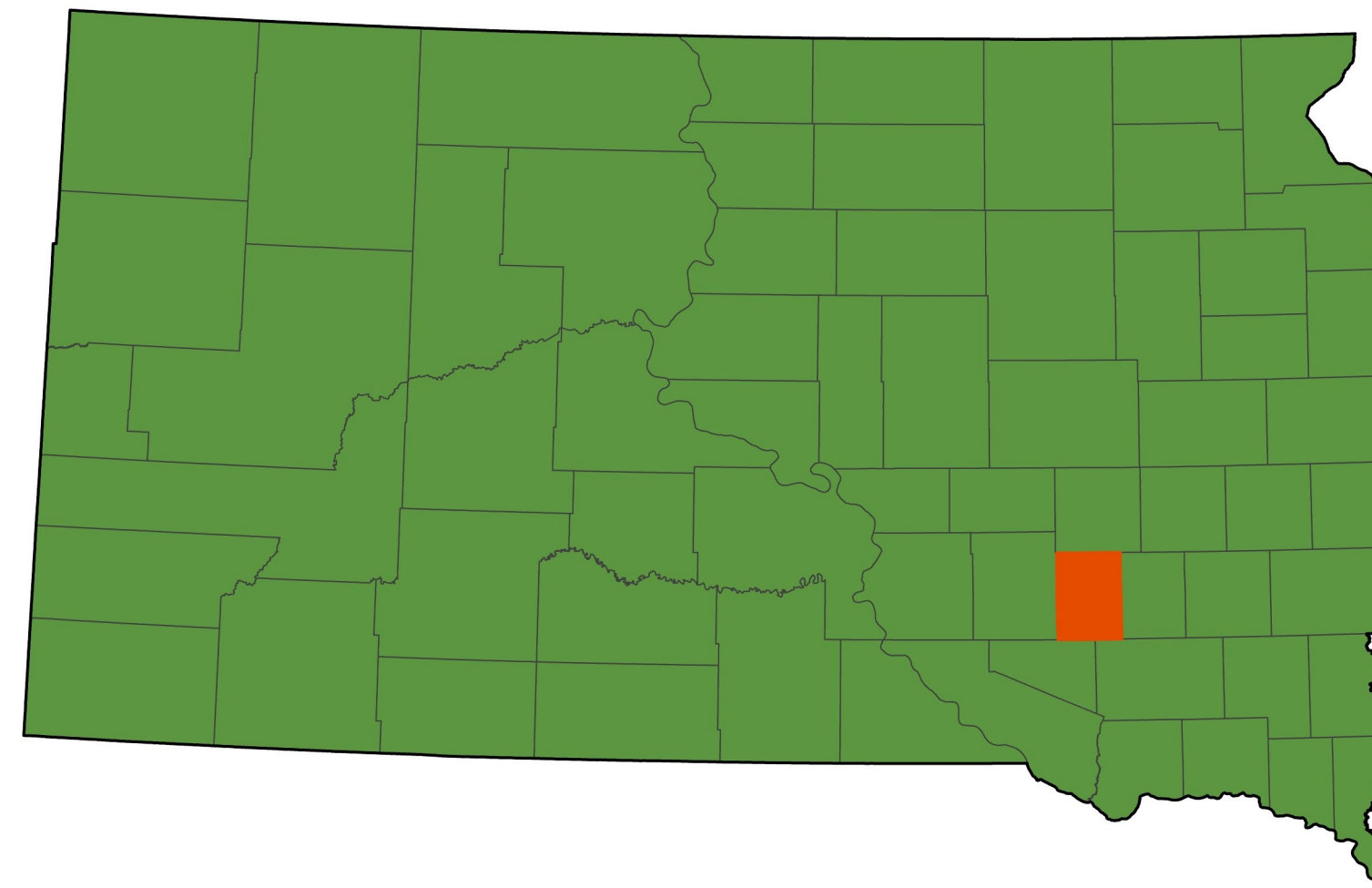


Davison County
Mitchell, South Dakota





Study Location



The Study Area for the Davison County Master Transportation Plan encompasses all of Davison County including the incorporated and unincorporated cities and townships of Davison County, South Dakota.

The Study will include all roadways within Davison County, primarily focusing on the County Highway System. The Study will evaluate multimodal—pedestrian, bicycles, transit, freight, and air travel—needs within Davison County.

The map (left) illustrates the boundaries of the Study Area and highlights the County Highway System.

The Davison County Master Transportation Plan will evaluate roadways within Davison County, like the one pictured here, to determine improvements that would make the transportation network more safe and efficient to increase accessibility and connectivity. →



Legend

- Interstate
- State Highways
- County Roads (paved)
- County & Township Roads (gravel)
- +— Rail Lines
- Rivers & Streams
- Cities
- Study Area (Davison County)



Evaluating the safety, capacity, and multimodal needs of roadways within Davison County will guide decision makers as they implement future transportation projects. The Davison County Master Transportation Plan will recommend improvements to county roadways, like the one above, so that the future transportation system will meet the needs of all users in Davison County.

Purpose & Goals

The purpose of the Study is to examine the Davison County transportation network and develop potential solutions to address safety, capacity, and multimodal needs.

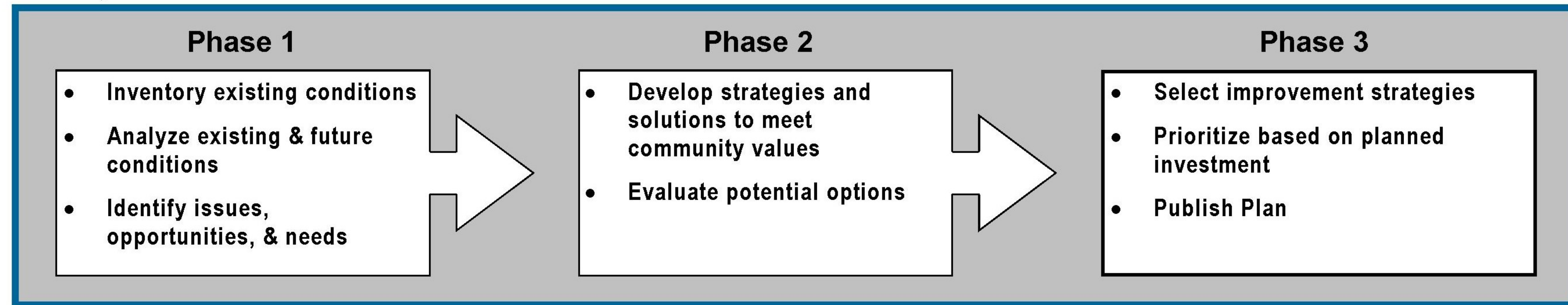
When complete, the plan will guide elected and appointed officials, developers, and residents as Davison County continues to expand economic and residential opportunities over the next 20 years. The plan will also evaluate available funding options to implement future transportation projects, maintenance, and preservation of existing assets throughout Davison County.

Goals

- 1) Identify transportation issues and needs Davison County.
- 2) Develop feasible solutions to address issues and needs that:
 - meet current design standards and/or traffic level of service
 - promote a livable community
- 3) Create final products for use by Davison County and the SDDOT which will provide guidance to implement recommended improvements and react to future development plans within the area.

Study Process & Timeline

Study Process



Study Timeline

