

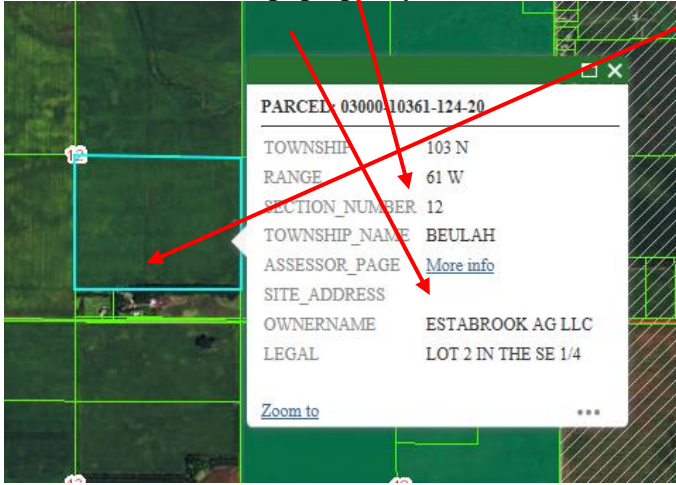


To Access Property in the County

1. Go to <http://ims.districtiii.org/davison/>
2. In the top right corner of the map, you will see a set of options. Click on the  (Basemap Gallery), then set the option to Imagery (will see buildings and grass) or streets.
3. Click on the  (layers) option, then check what layers you would like on your map.
4. There are also other options, such as a measuring tool.
5. If you would like parcel information, click on the parcel. A blue box will highlight the parcel and the property information will pop up. If you want more details on the property, click on the [More info](#) link.



6. This will show you most information the county has on the property, as shown in the example below.

Parcel Information:			
PARCEL ID:	03000-10361-124-20		
OWNER NAME:	ESTABROOK AG LLC		
MAILING ADDRESS:	24305 398TH AVE MT VERNON, SD 573630000		
SITUS ADDRESS:			
LEGAL DESCRIPTION:	LOT 2 IN THE SE 1/4 BEULAH TWP 12-103-61 <small>LEGAL DESCRIPTION NOT VALID FOR PREPARING LEGAL DOCUMENTS</small>		
ACRES (AG):	130.22	ACRES (NON):	0
LOTS DIMENSIONS:			
Sale Information:			
BOOK:	612		
PAGE:	554		
SALE DATE:	11/12		
Property Information:			
SCHOOL:	MITCHELL 17-2		
TAX:			
FIRE DIST.:	F30		
Value Information			
AG LAND:	\$296170	NONAG LAND:	\$0
AG BUILDING:	\$0	NONAG BUILDING:	\$0
OTHER BUILDINGS:	\$0		
TOTAL:	\$296170		
Building Information			
YEAR BUILT:		STORIES:	
SQUARE FEET:		MAIN FLOOR SQ. FT:	
BASEMENT SQ. FT:		BASEMENT FINISH SQ. FT:	
BEDROOMS:		BATHROOMS:	
ROOF TYPE:		SHINGLE:	
GARAGE DIMENSION:		GARAGE STALLS:	
NUM. AG. BUILDING:	0	NUM. NON. BUILDING:	0
HVAC:		SIDING:	
NUM. OTHER BUILDING:	0		
EXTRA:			